


# 119

## Kensington/Hairston Road

Effective Date: **9/25/2010**

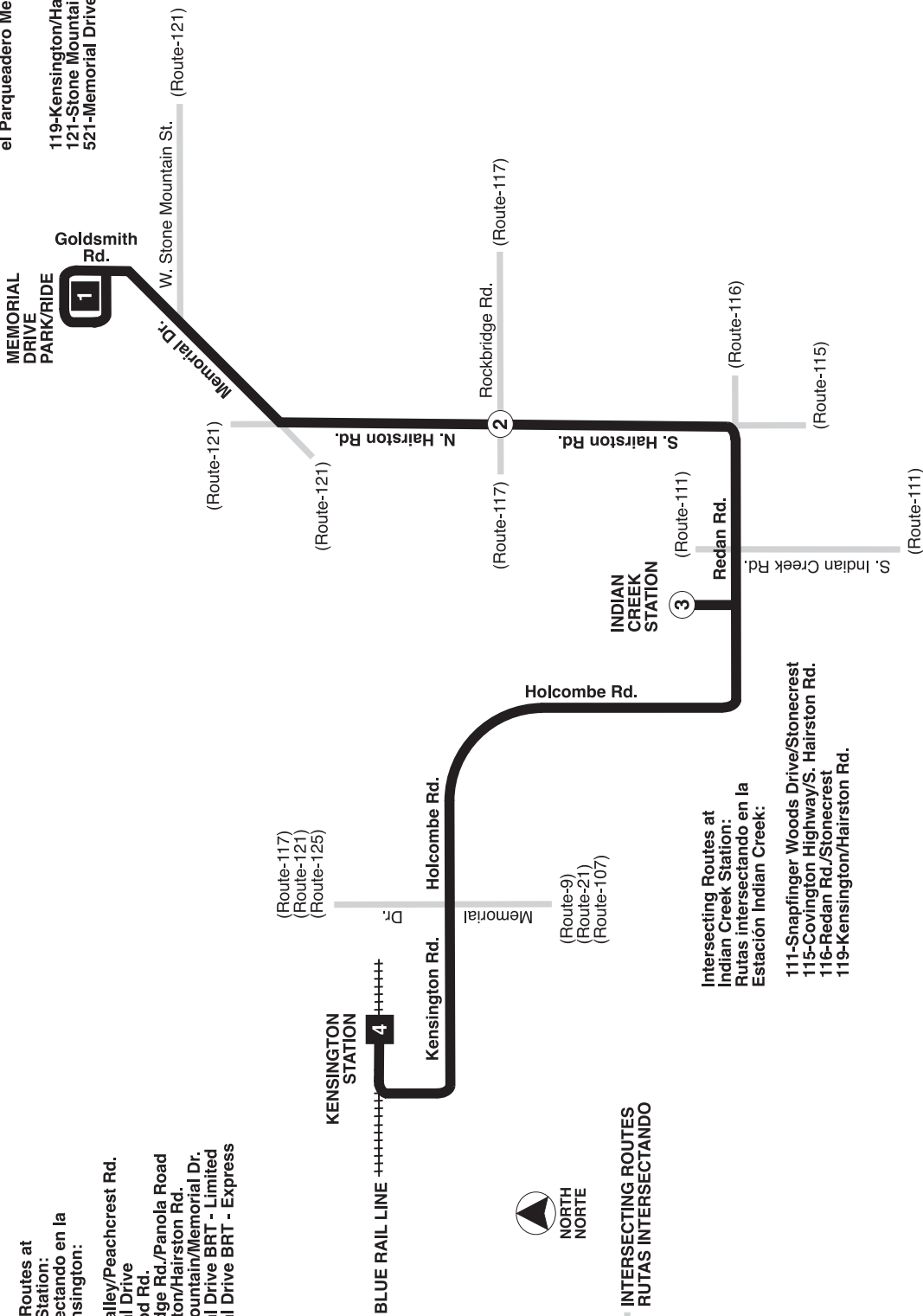
Rail Stations Served:  
Indian Creek Station  
Kensington Station



**En Español**  
WHEELCHAIR Accessible para silla de ruedas  
www.itsmarta.com



Routes intersecting at Memorial Drive Park/Ride Lot:  
Rutas intersectando en el Parqueadero Memorial Drive:  
119-Kensington/Hairston Road  
21-Stone Mountain/Memorial Drive  
521-Memorial Drive BRT - Express



Intersecting Routes at Kensington Station:  
Rutas intersectando en la Estación Kensington:  
9-Toney Valley/Peacecrest Rd.  
21-Memorial Drive  
107-Glenwood Rd.  
117-Rockbridge Rd./Panola Road  
119-Kensington/Hairston Rd.  
121-Stone Mountain/Memorial Dr.  
521-Memorial Drive BRT - Express

Intersecting Routes at Indian Creek Station:  
Rutas intersectando en la Estación Indian Creek:  
111-Snapfinger Woods Drive/Stonecrest  
115-Covington Highway/S. Hairston Rd.  
116-Redan Rd./Stonecrest  
119-Kensington/Hairston Rd.

### 119 SUNDAY & HOLIDAY - DOMINGO Y DIAS FESTIVOS



WESTBOUND - DIRECCION OESTE				EASTBOUND - DIRECCION ESTE			
7:17AM	7:24	7:36	7:45	7:20AM	7:30	7:43	7:50
7:57	8:04	8:16	8:25	8:00	8:10	8:23	8:30
8:37	8:44	8:56	9:05	8:40	8:50	9:03	9:10
9:17	9:24	9:36	9:45	9:20	9:30	9:43	9:50
9:57	10:04	10:16	10:25	10:00	10:10	10:23	10:30
10:37	10:44	10:56	11:05	10:40	10:50	11:03	11:10
11:17	11:24	11:36	11:45	11:20	11:30	11:43	11:50
11:57	<b>12:04PM</b>	<b>12:16</b>	<b>12:25</b>	<b>12:00PM</b>	<b>12:10</b>	<b>12:23</b>	<b>12:30</b>
<b>12:37</b>	<b>12:44</b>	<b>12:56</b>	<b>1:05</b>	<b>12:40</b>	<b>12:50</b>	<b>1:03</b>	<b>1:10</b>
1:17	1:24	1:36	1:45	1:20	1:30	1:43	1:50
1:57	2:04	2:16	2:25	2:00	2:10	2:23	2:30
2:37	2:44	2:56	3:05	2:40	2:50	3:03	3:10
3:17	3:24	3:36	3:45	3:20	3:30	3:43	3:50
3:57	4:04	4:16	4:25	4:00	4:10	4:23	4:30
4:37	4:44	4:56	5:05	4:40	4:50	5:03	5:10
5:17	5:24	5:36	5:45	5:20	5:30	5:43	5:50
5:57	6:04	6:16	6:25	6:00	6:10	6:23	6:30
6:39	6:45	6:56	7:05	6:40	6:49	7:01	7:07
7:49	7:55	8:06	8:15	7:20	7:29	7:41	7:47
8:49	8:55	9:06	9:15	8:20	8:29	8:41	8:47
9:49	9:55	10:06	10:15	9:20	9:29	9:41	9:47

All trips are Lift Equipped.  
Tenemos levante motorizado en todos los autobuses.  
P.M. times are shown in Bold - Tiempo P.M. está en letras negritas.

### 119 MONDAY THRU FRIDAY - DE LUNES A VIERNES


Times given for each bus trip from beginning to end of route. Read down for times at specific locations.  
Horarios para cada viaje de autobús desde el principio hasta el fin del trayecto. Lea los horarios para localidades específicas de arriba hacia a bajo.



WESTBOUND - DIRECCION OESTE				EASTBOUND - DIRECCION ESTE			
5:36AM	5:42	5:55	6:05	5:00AM	5:09	5:20	5:26
6:13	6:21	6:35	6:45	5:40	5:49	6:00	6:07
6:53	7:01	7:15	7:25	6:20	6:30	6:44	6:51
7:33	7:41	7:55	8:05	7:00	7:10	7:24	7:31
8:13	8:21	8:35	8:45	7:40	7:50	8:04	8:11
8:55	9:02	9:15	9:25	8:20	8:30	8:44	8:51
9:35	9:42	9:55	10:05	9:00	9:11	9:24	9:31
10:15	10:22	10:35	10:45	9:40	9:51	10:04	10:11
10:55	11:02	11:15	11:25	10:20	10:31	10:44	10:51
11:35	11:42	11:55	<b>12:05PM</b>	11:00	11:11	11:24	11:31
<b>12:15</b>	<b>12:22</b>	<b>12:35</b>	<b>12:45</b>	11:40	11:51	<b>12:04PM</b>	<b>12:11</b>
<b>12:55</b>	<b>1:02</b>	<b>1:15</b>	<b>1:25</b>	<b>12:20</b>	<b>12:31</b>	<b>12:44</b>	<b>12:51</b>
1:35	1:42	1:55	2:05	1:00	1:11	1:24	1:31
2:15	2:22	2:35	2:45	1:40	1:51	2:04	2:11
2:55	3:02	3:15	3:25	2:20	2:31	2:44	2:51
3:34	3:41	3:55	4:05	3:00	3:11	3:26	3:34
4:14	4:21	4:35	4:45	3:40	3:51	4:06	4:14
4:54	5:01	5:15	5:25	4:20	4:31	4:46	4:54
5:34	5:41	5:55	6:05	5:00	5:11	5:26	5:34
6:16	6:23	6:35	6:45	5:40	5:51	6:06	6:14
6:57	7:03	7:15	7:25	6:20	6:29	6:41	6:47
7:37	7:43	7:55	8:05	7:00	7:09	7:21	7:27
8:17	8:23	8:35	8:45	7:40	7:49	8:01	8:07
8:57	9:03	9:15	9:25	8:20	8:29	8:41	8:47
9:37	9:43	9:55	10:05	9:00	9:09	9:21	9:27
10:17	10:23	10:35	10:45	9:40	9:49	10:01	10:07
10:57	11:03	11:15	11:25	10:20	10:29	10:41	10:47
11:37	11:43	11:55	12:05AM	11:00	11:09	11:21	11:27
				11:40	11:49	12:01AM	12:07

All trips are Lift Equipped.  
Tenemos levante motorizado en todos los autobuses.  
P.M. times are shown in Bold - Tiempo P.M. está en letras negritas.

### 119 SATURDAY - SABADO



WESTBOUND - DIRECCION OESTE				EASTBOUND - DIRECCION ESTE			
7:17AM	7:24	7:36	7:45	7:20AM	7:30	7:43	7:50
7:57	8:04	8:16	8:25	8:00	8:10	8:23	8:30
8:37	8:44	8:56	9:05	8:40	8:50	9:03	9:10
9:17	9:24	9:36	9:45	9:20	9:30	9:43	9:50
9:57	10:04	10:16	10:25	10:00	10:10	10:23	10:30
10:37	10:44	10:56	11:05	10:40	10:50	11:03	11:10
11:17	11:24	11:36	11:45	11:20	11:30	11:43	11:50
11:57	<b>12:04PM</b>	<b>12:16</b>	<b>12:25</b>	<b>12:00PM</b>	<b>12:10</b>	<b>12:23</b>	<b>12:30</b>
<b>12:37</b>	<b>12:44</b>	<b>12:56</b>	<b>1:05</b>	<b>12:40</b>	<b>12:50</b>	<b>1:03</b>	<b>1:10</b>
1:17	1:24	1:36	1:45	1:20	1:30	1:43	1:50
1:57	2:04	2:16	2:25	2:00	2:10	2:23	2:30
2:37	2:44	2:56	3:05	2:40	2:50	3:03	3:10
3:17	3:24	3:36	3:45	3:20	3:30	3:43	3:50
3:57	4:04	4:16	4:25	4:00	4:10	4:23	4:30
4:37	4:44	4:56	5:05	4:40	4:50	5:03	5:10
5:17	5:24	5:36	5:45	5:20	5:30	5:43	5:50
5:57	6:04	6:16	6:25	6:00	6:10	6:23	6:30
6:39	6:45	6:56	7:05	6:40	6:49	7:01	7:07
7:49	7:55	8:06	8:15	7:20	7:29	7:41	7:47
8:49	8:55	9:06	9:15	8:20	8:29	8:41	8:47
9:49	9:55	10:06	10:15	9:20	9:29	9:41	9:47
				10:20	10:29	10:41	10:47

All trips are Lift Equipped.  
Tenemos levante motorizado en todos los autobuses.  
P.M. times are shown in Bold - Tiempo P.M. está en letras negritas.

#### HOW TO USE THIS MARTA TIMETABLE

- To follow a bus trip you read across the page.
- Listed times are for certain points along the bus routes.
- Locate your stop on the map.
- Estimate the number of minutes it will take the bus to get from the nearest Time Point to your stop.
- A blank time point means a bus does not pass by that point on that particular trip.
- Note: All schedules vary with weather and traffic. Be at the bus stop a few minutes early to allow for errors in estimating.

#### TIME POINT SYMBOLS AND THEIR MEANING (ON TIMETABLE)

- Time point for the beginning or ending of the route.
- Time point for regular inbound and outbound service.
- Time point for certain locations which are sometimes the ending point of a trip, and other times a regular time point.

**FARES**  
- Fare for each one-way trip is \$2.00

**TRANSFERS**  
- Transfers are only available on a Breeze Card/Ticket and are automatically loaded when you tap to board a bus or exit a rail station.  
- If you pay with cash you will need to load your fare onto a Breeze Card/Ticket to receive your transfer.  
- Transfers cannot be used for round-trip travel.  
- You are allowed 4 transfers within a 3-hour period.

For more information, call: 404-848-5000 - TTY: 404-848-5665.  
For information regarding scheduling, service alerts, and more, go to [www.itsmarta.com](http://www.itsmarta.com). For formats, free of charge, in accordance with the ADA and Limited English Proficiency regulations contact 404-848-4037.

"The Metropolitan Atlanta Rapid Transit Authority complies with all federal and state regulations and does not discriminate on the basis of race, color, or national origin in its programs, services and activities. Complaints, or inquiries regarding compliance, may be directed to the Office of Diversity and Equal Opportunity at 2424 Piedmont Road, NE, Atlanta, Georgia 30324 or 404-848-5240."

Metropolitan Atlanta Rapid Transit Authority cumple con todos los reglamentos federales y no discrimina por raza, color o nacionalidad en sus programas, beneficios, servicios o actividades. Las quejas o preguntas relacionadas con el cumplimiento del Título VI se pueden dirigir por escrito a la Oficina de diversidad e igualdad de oportunidades (Office of Diversity and Equal Opportunity), 2424 Piedmont Road, NE, Atlanta, Georgia 30324 o al 404-848-5240.